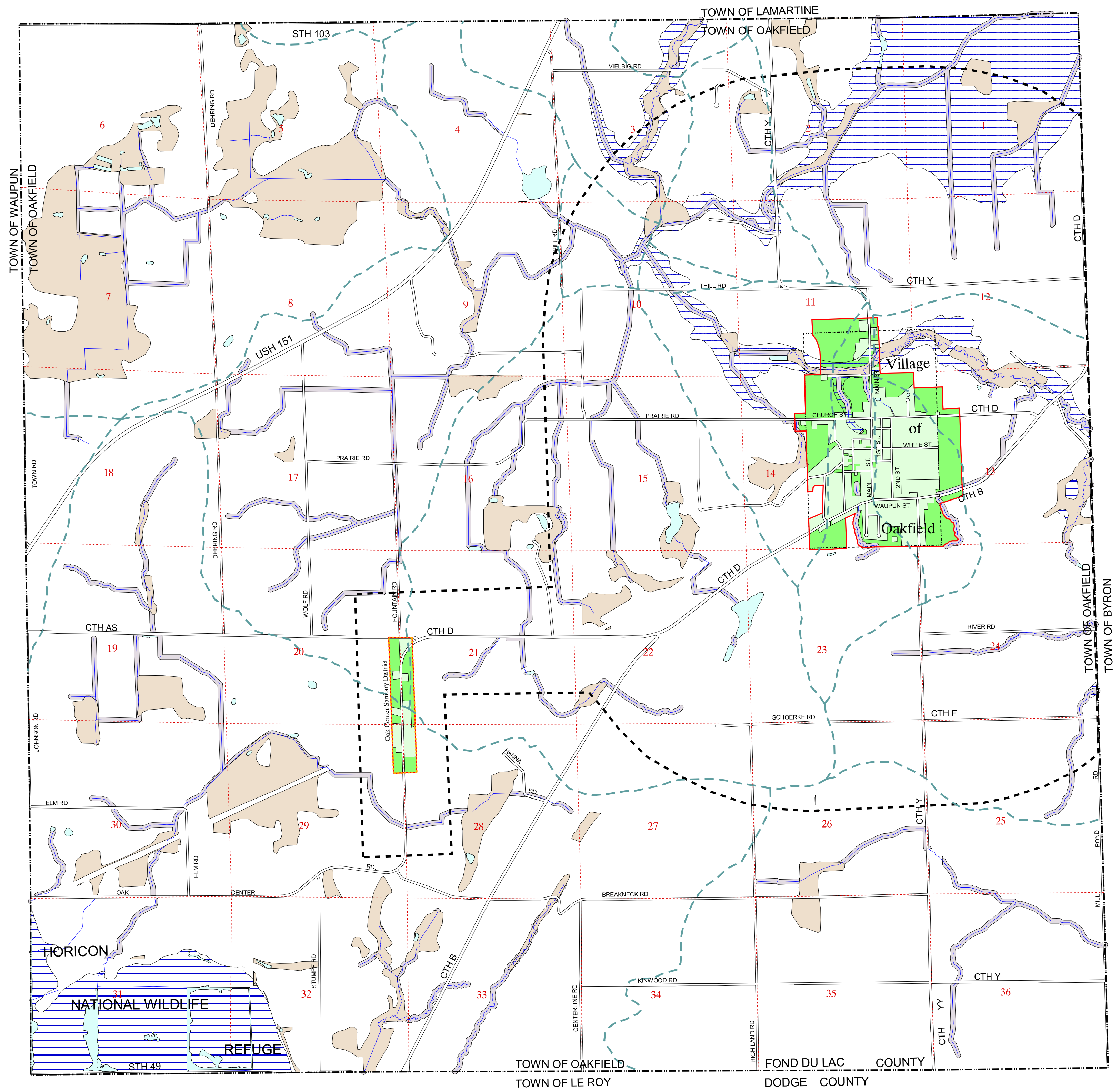


OAKFIELD SEWER SERVICE AREA



EXISTING SSA CONDITIONS

- Developed Areas Within Existing SSA
- Undeveloped Areas Within Existing SSA


ENVIRONMENTAL CONDITIONS

- WDNR Designated Wetlands
- Environmentally Sensitive Areas
- Floodplain Areas
- Streams
- Surface Water Divide Boundary


BOUNDARY LINE LEGEND

- Existing Sewer Service Area Boundary
- Planning Area Boundary
- Sanitary District Boundary
- Township Boundary
- Corporate Limit Boundary
- Section Line

PREPARED MARCH, 2003 BY:



EAST CENTRAL WISCONSIN REGIONAL
PLANNING COMMISSION
132 MAIN ST.
MENASHA, WI 54952
(920)751-4770
Fax: (920)751-4771
Website: www.eastcentralrpc.org
E-mail: gis@eastcentralrpc.org



Department of Natural Resources Certification - June 10, 1999
D:\MAP-PLOTS\OAKFIELD\FINALSSA\APR
(ALABAMA)

GIS OPERATOR	REVISION DATE
JWH	MARCH 31, 2003

This map is neither a legally recorded map nor a survey and is not intended to be used as one. This drawing is a compilation of records information and data used for reference purposes only. ECWRPC is not responsible for any inaccuracies herein contained.

This map and its associated sewer service allocation areas does not obligate the community(ies) to provide sewer service to property owners contained herein.