

Town of Oakfield

Fond du Lac County, Wisconsin








Farmland Preservation Zoning Map






February 7, 2011

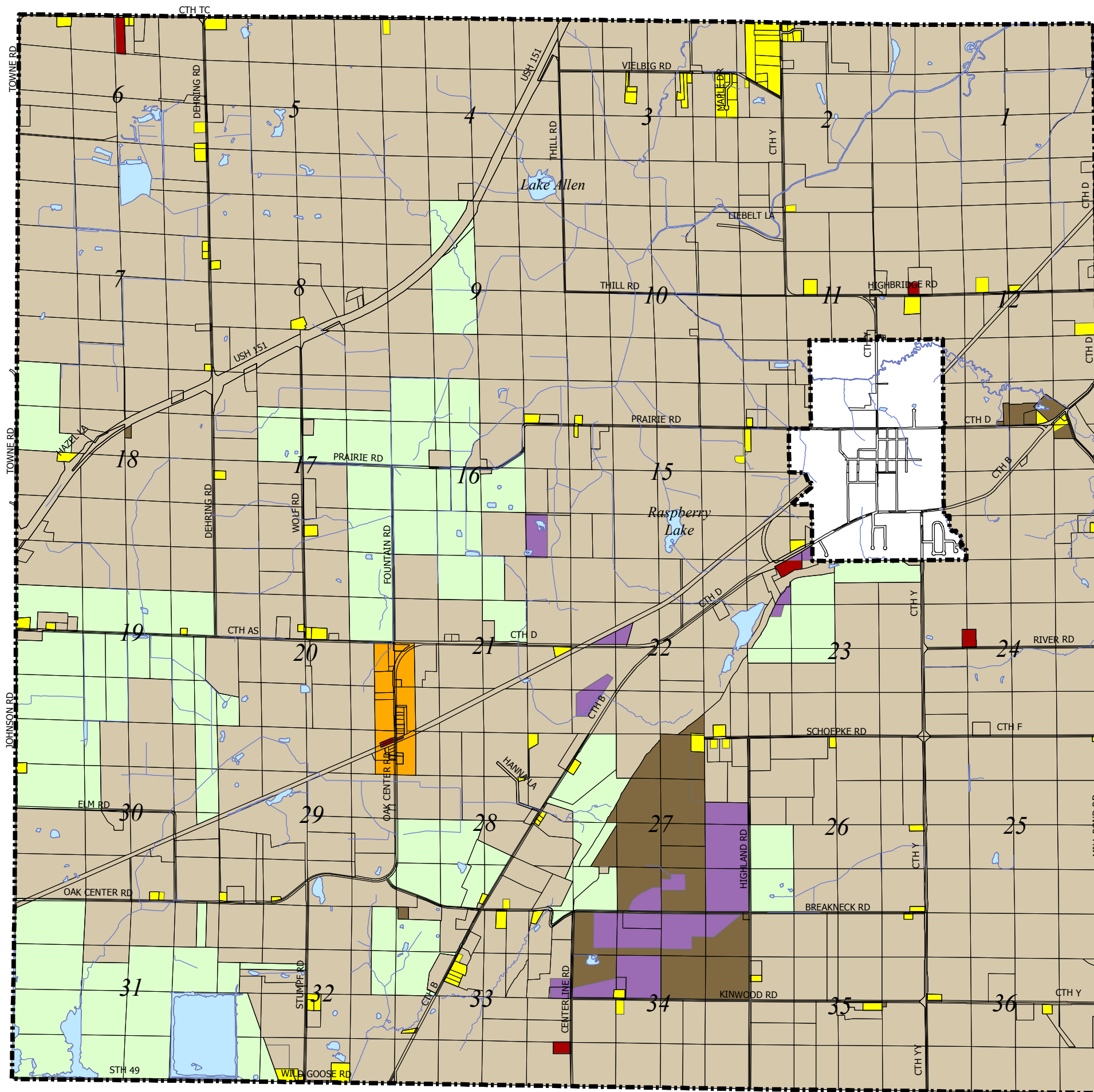


Legend

Zoning Districts

-  FLP Farmland Preservation
-  GA General Agricultural
-  CD Conservancy
-  R-1 Single Family Residential (with public sewer)
-  R-2 Single Family Residential (without public sewer)
-  B - Business
-  I - Industrial

-  Waterways
-  Open Water
-  Right of Way
-  Parcel Boundaries
-  Corporate Limits



This base map was created with data from Fond du Lac County Planning Department, who assumes no liability for the accuracy of this data or any use or misuse of its content. Revisions were made by Martenson and Eisele, Inc. under the direction of the Town of Oakfield.

Martenson & Eisele, Inc.



1377 Midway Road
Menasha, WI 54952
www.martenson-eisele.com
info@martenson-eisele.com
920.731.0381 1.800.236.0381

Planning
Environmental
Surveying
Engineering
Architecture

arcgis337906Bzn.mxd_February 7, 2011